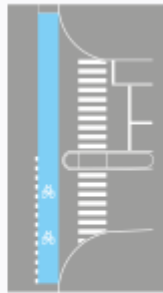


Have kendskab til

5.2.3 + 7.11.3 + 7.16.3



S 21 Cykelfelt



UD 21,1 Dobbeltrettet cykeltrafik



UD 21,2 Dobbeltrettet cykeltrafik ophører



L 46 Ruteidentifikation for supercykelsti



F 11 Hvid/rød pilvejviser



F 12 Grøn/hvide pilvejviser



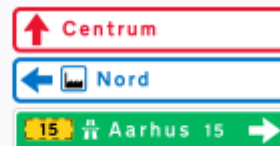
F 13 Hvid/blå pilvejviser



F 14 Midlertidig pilvejviser



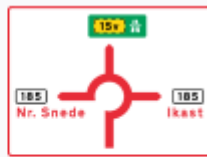
F 16 Frakørselsvejviser



F 18 Tabelvejviser



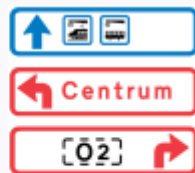
G 11 Portalorienteringstavle



G 14 Diagramorienteringstavle



G 15 Vognbaneorienteringstavle



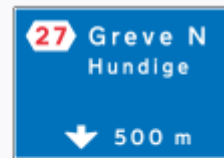
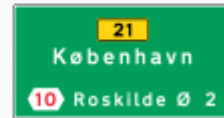
G 18 Tabelorienteringstavle

13	26
Aalborg	68
Legster	56
Skive	19

H 41 Afstandstavle



E 18 Blind vej



J 11 Anviste vognbaner



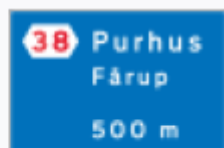
J 12 Forvarslingsstavle af vognbaneforløb



J 13 Diagramorienteringstavle for motorveje



I 11 Frakørselsvejviser 0-m tavle




I 12 500-m frakørselsstavle


38 Purhus
1500 m

37 Handest 8

47 Tilst
1500 m

 Aarhus Vest 5

I 13 1500-m frakørselstavle


Aarhus Syd
3 km

I 20 Motorvejskryds